

# Spearhead Syke's Sickle III, 5.10

© Gary Clark 2002  
North American Classics  
na.classics.com  
Distribution is illegal!

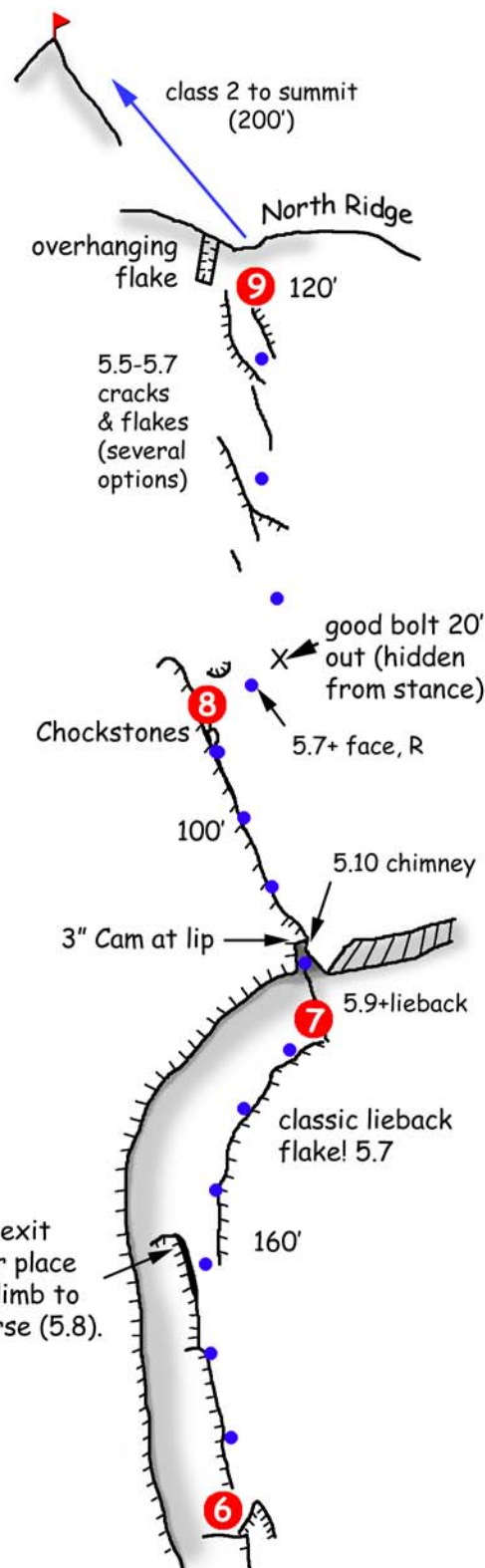
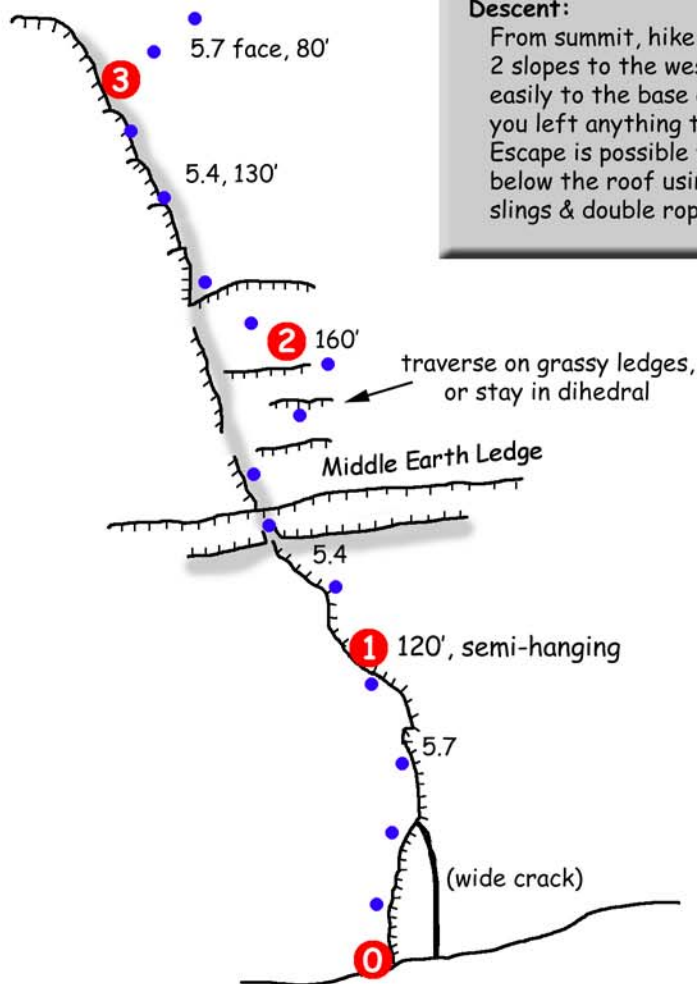
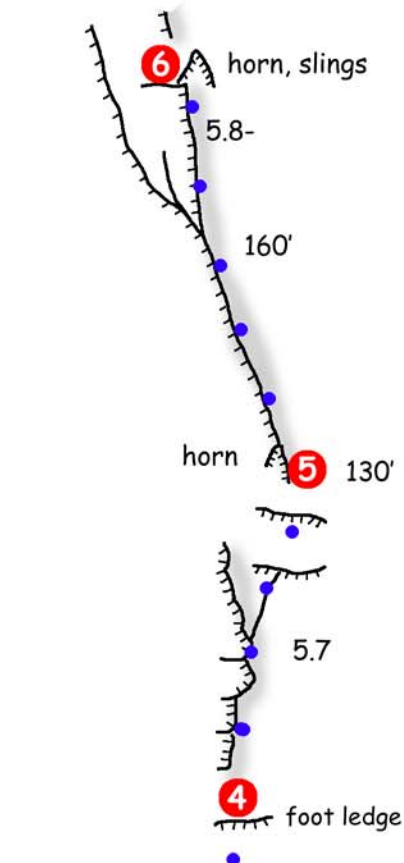
**Approach:** Drive to Bear Lake parking lot, then hike the trail to Glacier Junction. Follow well-signed trail to Mills Lake, then continue S. to Black Lake. Hike steeper ad hoc trail up creek to E., then S. to basin under peak. 7 miles, 3-6 hours.

## Gear:

- 1 set wired nuts, small to medium
- Hexes (3), 1" to 2"
- 1 set active cams, smallest to 3" (if not a 5.10 leader, add medium cams)
- 4" active cam optional for roof
- 24" slings (8)
- 12" slings or quick-draws (4)
- 50m rope OK.

## Descent:

From summit, hike down loose class 2 slopes to the west. Can traverse easily to the base of the route if you left anything there. Escape is possible from anywhere below the roof using fixed rap slings & double ropes.



awkward chimney - exit right before top, or place pro high and downclimb to protect face traverse (5.8).